




Directions to ETJ Kansai via Hankyu

Information | Address and google map link

京都インターナショナルスクール
〒602-8247
京都府京都市上京区葎屋町通中立
売下る北俵町317
<https://goo.gl/maps/bUJKU5eUfA42>

Scan here for a map pin of the location

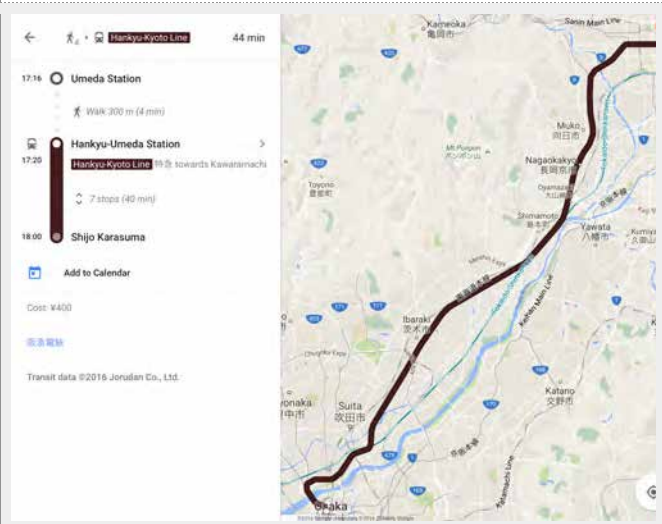


- 1 Take a Hankyu train from Osaka Umeda station.

There is an express train to "Kawaramachi" (has a red background) .

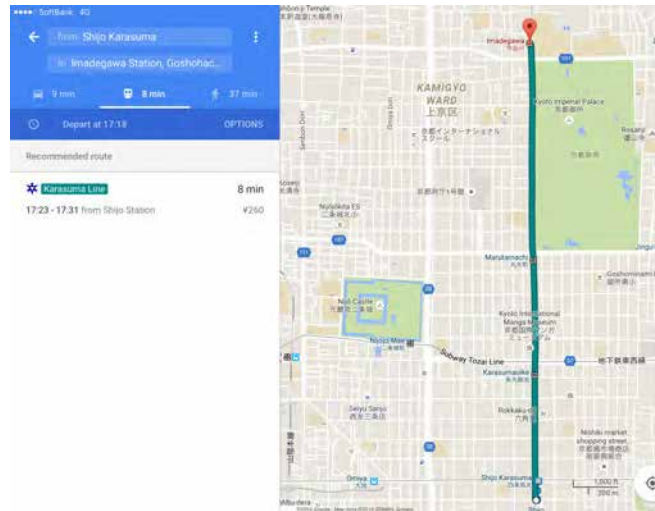
Trains normally leave from platform 1

Trains run every 10 minutes.



- 2 Take the train to "Shijo Karasuma" though the station name has just recently changed, so the station may also be called "Karasuma"

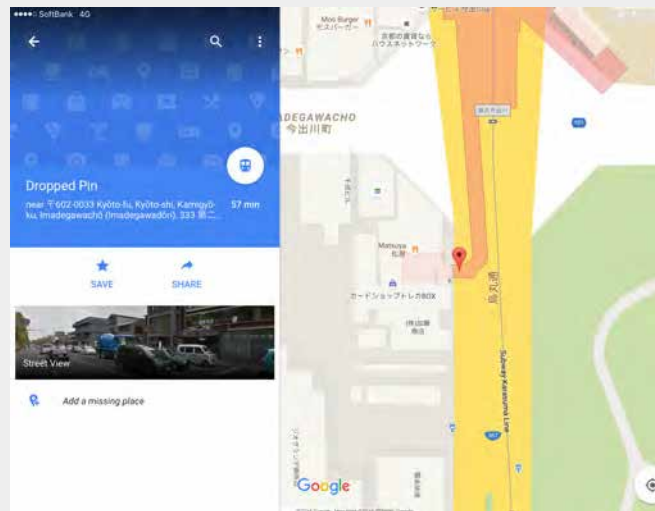
When you get off the train, you need to transfer to the subway/underground "shijo" signs are all in English.



- 3 Take the Karasuma line subway towards "kokusaikaikan"

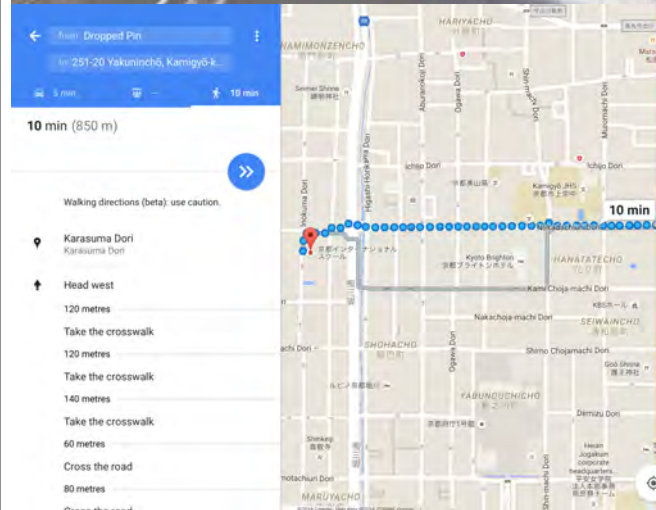
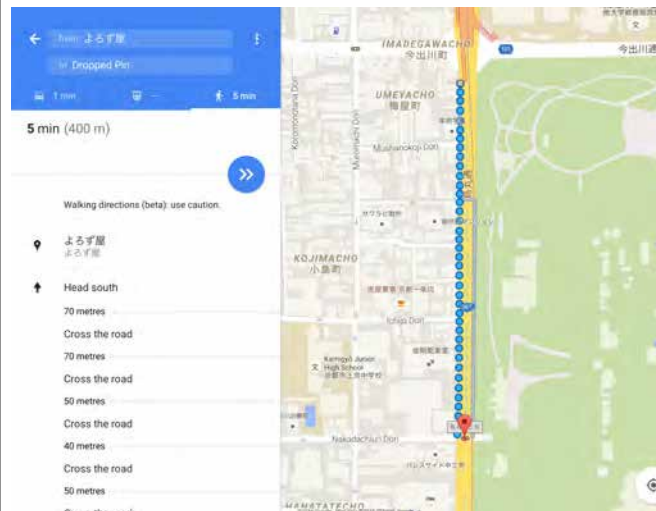
Get off at "imadegawa" and exit at "exit 6".

When you come out of the exit, turn right



- 4 follow the road down until you see the entrance to the incredible Kyoto international Palace.

At this junction, turn right, and follow the road all the way, until you cross a very small bridge



- 5 There is a combini just off to the right across the bridge (also the closest combini to the venue). Continue straight across the traffic lights and take your first right



-
- 6 Once you have turned left, the Kyoto international school will be on your right.



**KYOTO
INTERNATIONAL
SCHOOL**
